



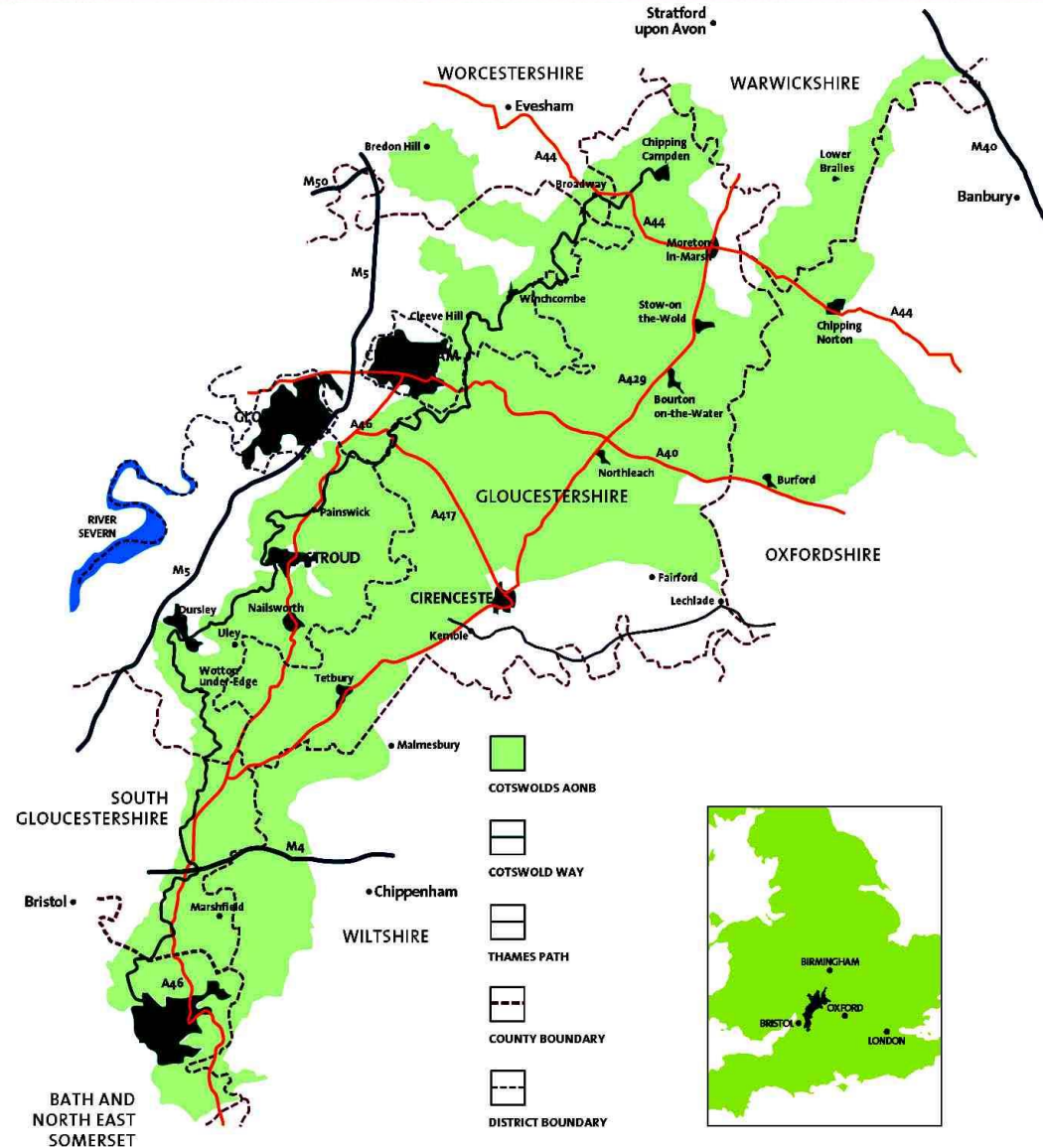
Cotswold Way

January 2021

A National Trail



Chipping Campden to Bath – 164 KM /102 miles



Bruce Friendship Trail



Bruce Trail – Cotswold Way Friendship Trail



Cotswold Way NATIONAL TRAIL

This section of the Cotswold Way is twinned with a section of the Bruce Trail, located in Ontario, Canada, as a mark of friendship and international cooperation between our two trails.

www.nationaltrail.co.uk/cotswold



The 890 km long Bruce Trail is Canada's oldest and longest marked footpath and is maintained by volunteers. The trail spans beautiful and varied landscapes as it passes through Canada's most densely populated region, and is the only continuous public access to the Niagara Escarpment, a UNESCO World Biosphere Reserve.

www.bruce-trail.org

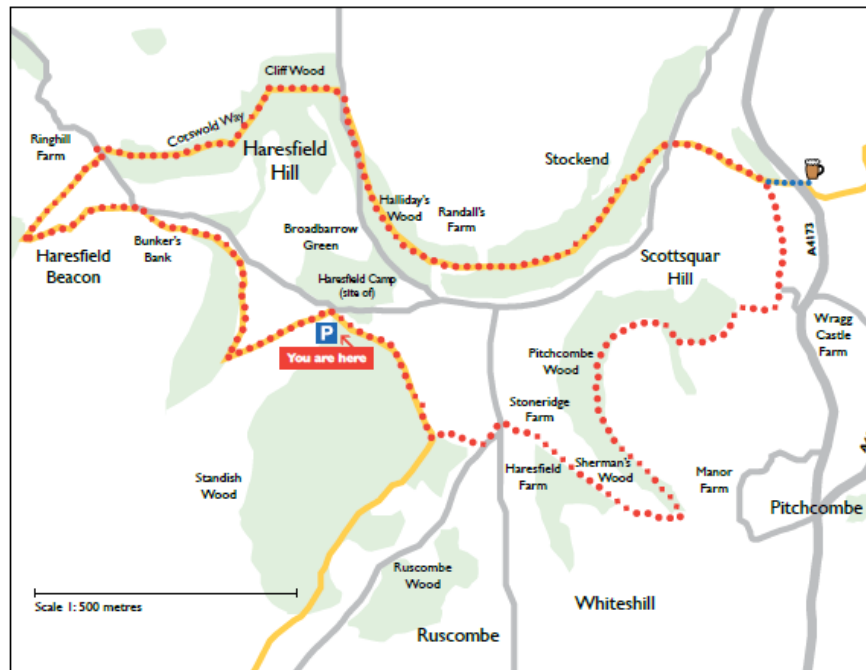


The Cotswold Way National Trail travels for 102 miles through the spectacular scenery of the Cotswolds Area of Outstanding Natural Beauty, England's largest AONB.

www.cotswolds-aonb.org.uk



This is one of two Friendship Trails and 14 circular walks along the Cotswold Way, all designed to show you the highlights of the National Trail in bite-sized chunks. For further details visit www.nationaltrail.co.uk/cotswoldway for further details or scan the QR code on the left for the current list.



To enjoy the spectacular views and shaded paths of the Friendship Trail, simply follow the green discs. Take the short detour across a busy road to visit the Edgemoor Inn. The walk is 6 miles long and should take 2½ to 3 hours.

- Cotswold Way Friendship Trail
- Optional detour
- Cotswold Way





1970 -2020 – 50 Years of the Cotswold Way



Views









© Countryside Agency - Photographer Nick Turner 03-7981



ERECTED BY THE COMMONS OF THE DISTRICT OF WARDENS TO CELEBRATE 40 YEARS OF CARING FOR THE ENVIRONMENT

2008

W
N
E
S

PANSWICK BEACON TRING POINT
1.175 km
1.175 km
1.175 km
1.175 km
1.175 km
1.175 km
1.175 km
1.175 km

CRANHAM COMMON 2.5 km
SALTRIDGE WOOD 2.5 km
SHEEPSCOMBE 3 km
LAKESIDE COMMON 3 km
BULLS LODGE 3.5 km
CITRELL 4 km
BELES COMMON 4 km
HARDEFIELD 4 km
THE BELL CROSSING 4 km
HEDDINGHOLL 4 km
BEN Y PAN BEACON 4 km
BLACK NOTTINGHAM 4 km
MAYFIELD 4 km
MAYFIELD 4 km
MAYFIELD 4 km
MAYFIELD 4 km
MAYFIELD 4 km
MAYFIELD 4 km
MAYFIELD 4 km
MAYFIELD 4 km

RIGHTS OF COMMON HAVE BEEN PRACTISED
ON PANSWICK BEACON FROM THE
IMMEMORIAL AND ARE PROTECTED
TO THIS DAY BY THE MANOR OF
PANSWICK AND BY
THE BLOW FAMILY

KIMSBURY HILLFORT IS ONE OF SEVERAL IRON
AGE CAMPS CONSTRUCTED ALONG THE
ESCARPMENT C.400 TO 100 BC. ITS
RAMPARTS BEAR TESTAMENT
TO MAN'S IMPACT ON
THE LANDSCAPE.



© Countryside Agency - Photographer Nick Turner 03-8045





© Countryside Agency - Photographer Nick Turner 03-7979

Villages and history



© Countryside Agency - Photographer Nick Turner 03-7942



© Countryside Agency - Photographer Nick Turner 03-7942







© Countryside Agency - Photographer Nick Turner 03-8065













© Countryside Agency - Photographer Nick Turner 03-7958



THE GOSWOLD WAY

BATH

55





TODDINGTON

WAITING ROOM

RETURN TO BROADWAY
7903

TODDINGTON
NARROW GAUGE
CLOSED



© Countryside Agency - Photographer Nick Turner 03-8035







LYGON ARMS

HOTEL



COFFEE
TEA
WINE
BEVERAGES
BY THE WAY
AT
THE HOTEL
ALL DAY
LONG







© Countryside Agency - Photographer Nick Turner 03-8085

Flora and fauna





Photo by Rich Tyler


















Photo by Ben Locke



Photo by Ben Locke





COTSWOLD WAY

PUBLIC FOOTPATH



Volunteers look after the Trail - 10,000 hours









Over 42 guided walks led by volunteers along the Trail





© Countryside Agency - Photographer Nick Turner 03-8099



To find out more about the Trail and the Cotswolds go to:

www.nationaltrail.co.uk

www.cotswoldsaonb.org.uk





© Countryside Agency - Photographer Nick Turner 03-8049